

RESOLUTION OF THE
SANTA BARBARA LOCAL AGENCY FORMATION COMMISSION
MAKING WRITTEN DETERMINATIONS AND CEQA FINDINGS
AND ADOPTING THE SPHERE OF INFLUENCE
OF THE SANTA YNEZ RIVER WATER CONSERVATION
DISTRICT IMPROVEMENT DISTRICT NO. 1

WHEREAS, pursuant to the Cortese/Knox/Hertzberg Local Government Reorganization Act (Government Code Section 56425 et seq.) the Commission is required to adopt a sphere of influence for each city and special district, and

WHEREAS, Government Code Section 56430 directs the Commission to conduct a review of municipal services not later than the time it considers an action to establish or update a sphere of influence, and

WHEREAS, the Commission has conducted a municipal service review for the Santa Ynez River Water Conservation District Improvement District No. 1, and

WHEREAS, in the manner required by law, the Executive Officer has given notice of the public hearing by the Commission on the proposed sphere of influence; and

WHEREAS, the Commission has heard, discussed and considered all relevant evidence, including but not limited to, the Executive Officer report and recommendation, applicable general and specific plans and all testimony, correspondence and exhibits received during the public hearing, all of which are included herein by reference.

NOW THEREFORE, IT IS RESOLVED, DETERMINED AND ORDERED as follows:

1. The project before the Commission is adoption of the Santa Ynez River Water Conservation District Improvement District No. 1 Sphere of Influence.
2. The Commission finds this action to be exempt from CEQA because the sphere of influence boundary is coterminous with the District boundary.
3. The Sphere of Influence is hereby adopted to be coterminous with the District boundaries as shown on the attached map.
4. This resolution was adopted on March 1, 2012 and is effective on the date signed by the Chair.

AYES:

NOES:

ABSTAINS:

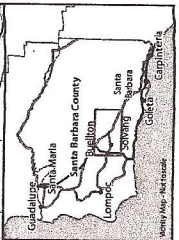
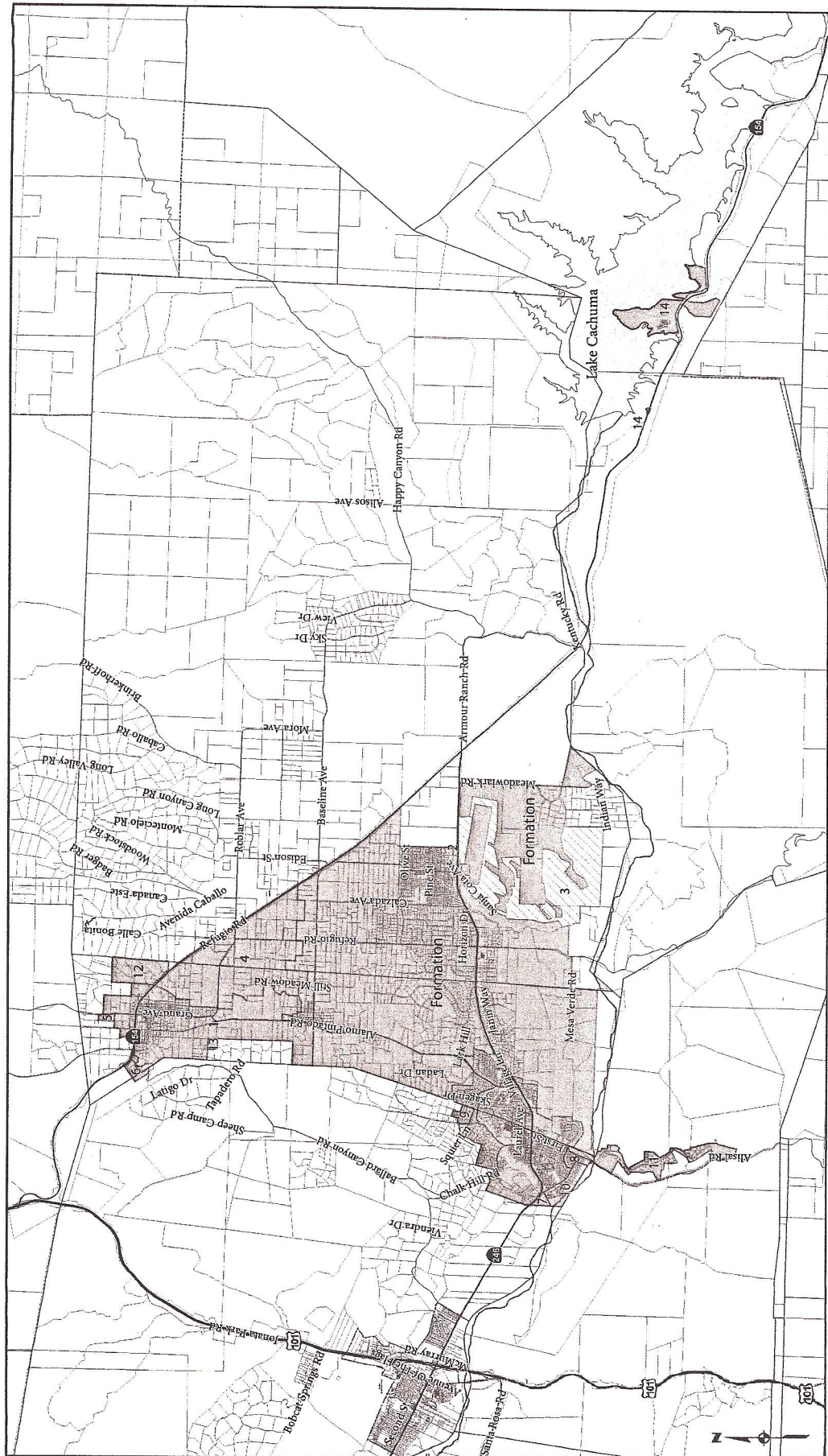
ABSENT:

Dated: _____

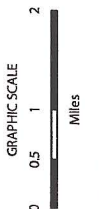
Chair, Santa Barbara Local Agency Formation Commission

ATTEST

Mary Everett, Commission Clerk, Santa Barbara Local Agency Formation Commission



- Legend**
- Freeways
 - Highways
 - Roads
 - Santa Ynez River
 - Parcels
 - Cities
 - Lake Cachuma
 - Sections
 - Los Padres National Forest
 - Ranchos and Townships
 - Annexation
 - Formation
 - Detachment



Santa Ynez River Water Conservation District
Improvement District No. 1

Compiled by the Office of the County Surveyor in August of 2010. Formed by Santa Ynez River Water Conservation District Board of Directors Resolution 105, Recorded 7/20/1961.
 NOTICE OF DISCLAIMER: This data is for reference only. Although every effort has been made to ensure the accuracy of information, errors and conditions originating from physical sources used to develop the database may be reflected in this data. Santa Barbara County shall not be liable for any errors or omissions in this data, whether or not such errors or omissions are caused by negligence or otherwise. The boundary lines shown hereon and files created on be used to obtain coordinates, bearings, bearings, or distances.

