

RESOLUTION OF THE
SANTA BARBARA LOCAL AGENCY FORMATION COMMISSION
MAKING WRITTEN DETERMINATIONS AND CEQA FINDINGS AND UPDATING THE
SPHERE OF INFLUENCE OF THE GOLETA WATER DISTRICT

WHEREAS, pursuant to the Cortese/Knox/Hertzberg Local Government Reorganization Act (Government Code Section 56425 et seq.) the Commission is required to review and update, as necessary, adopted spheres of influence not less than once every five years, and

WHEREAS, Government Code Section 56430 directs the Commission in updating spheres of influence to conduct a review of municipal services not later than the time it considers an action to establish or update a sphere of influence, and

WHEREAS, the Commission has conducted a municipal service review for local agencies within the Santa Barbara/Goleta Valley area, including the Goleta Water District, and

WHEREAS, in the manner required by law, the Executive Officer has given notice of the public hearing by the Commission on the proposal; and

WHEREAS, the Commission has heard, discussed and considered all relevant evidence, including but not limited to, the Executive Officer report and recommendation, any environmental documents, applicable general and specific plans and all testimony, correspondence and exhibits received during the public hearing, all of which are included herein by reference.

NOW THEREFORE, IT IS RESOLVED, DETERMINED AND ORDERED as follows:

1. The project is an update of the Sphere of Influence of the Goleta Water District.
2. The Commission finds this update to be exempt from CEQA because no change in the sphere of influence is being proposed or adopted.
3. The Sphere of Influence is hereby updated and no change is made to the boundaries of the sphere as shown on the attached map labeled "Exhibit A."
4. This resolution is adopted on March 1, 2012 and is effective on the date signed by the Chair.

AYES:

NOES:

ABSTAINS:

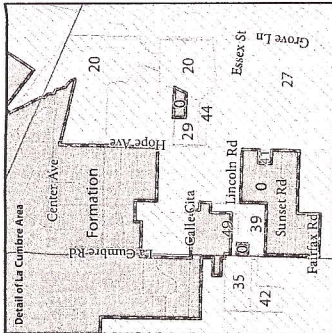
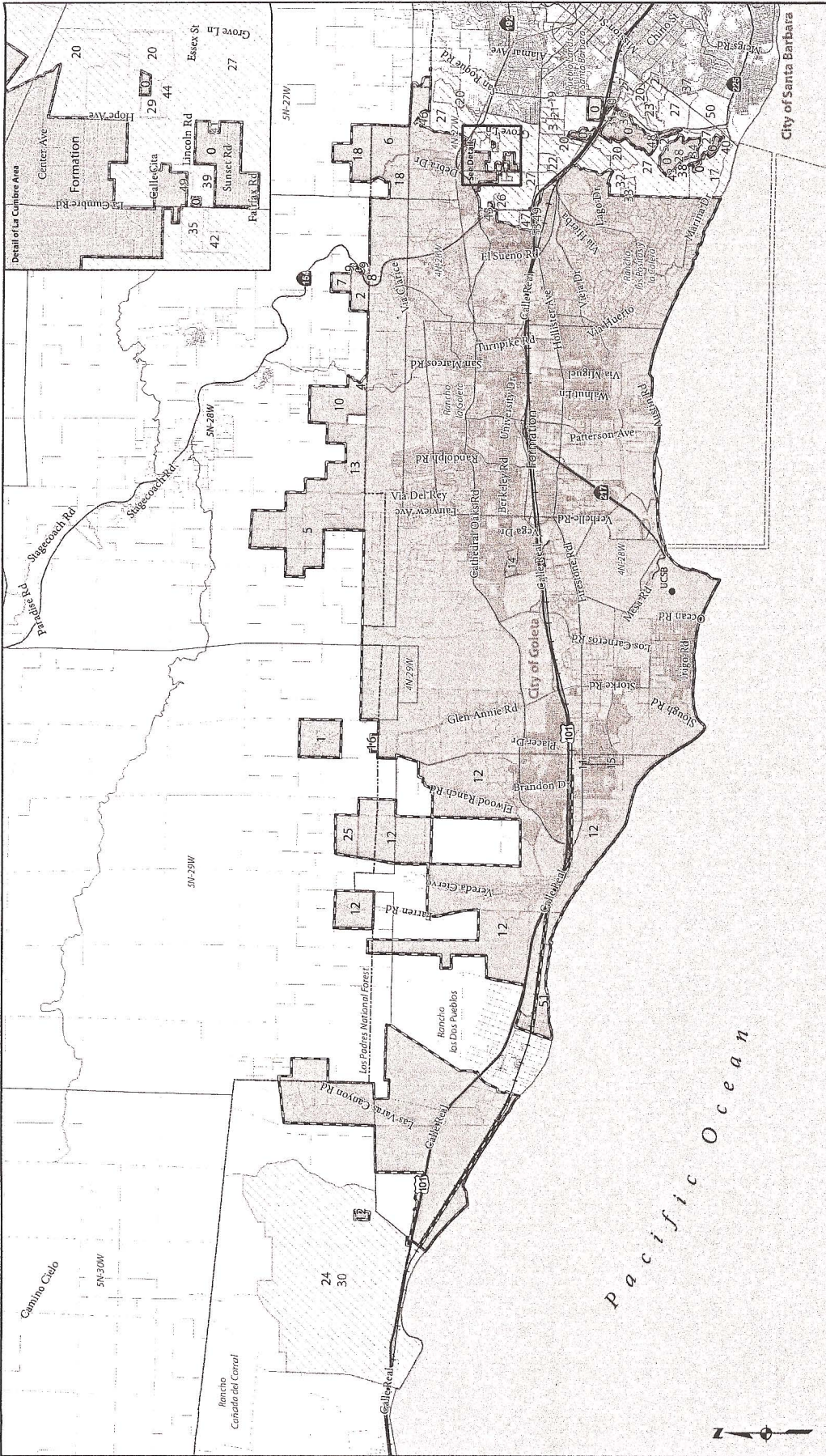
ABSENT:

Dated: _____

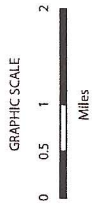
Chair, Santa Barbara Local Agency Formation Commission

ATTEST

Mary Everett, Clerk, Santa Barbara Local Agency Formation Commission



- Legend**
- Freeways
 - Highways
 - Roads
 - Railroads
 - Parcels
 - Sections
 - Ranchos and Townships
 - Los Padres National Forest
 - City Boundaries
 - ◻ Sphere of Influence
 - ◻ Formation
 - ◻ Annexation
 - ◻ Detachment



Goleta Water District

Compiled by the Office of the County Surveyor in January of 2012. Formed 11/13/1944.
 Last Action: 53. Las Canoas Reorganization, LAFCO 09-08. 7/09/2010. Sphere: 9/1/2005.
 See Boundary Activity Table at <http://www.countyofsb.org/pwd/pwsurveyor.aspx?id=23260>
 NOTICE OF BOUNDARIES: This area is for reference only. Although every effort has been made to ensure the accuracy of information, errors and conditions originating from physical sources used to develop the database may be reflected in this data. Santa Barbara County shall not be liable for any errors, omissions, or damages that result from inappropriate use of this document. No level of accuracy is claimed for the Boundary Activity Table information that is used to obtain coordinate, values, bearings, or distances.

