

RESOLUTION OF APPLICATION BY THE BOARD OF DIRECTORS OF THE SANTA YNEZ COMMUNITY SERVICES DISTRICT, REQUESTING THE LOCAL AGENCY FORMATION COMMISSION TO AMEND THE DISTRICT'S SPHERE OF INFLUENCE

Property Description: Los Olivos Area

WHEREAS, Government Code Section 56425 et seq. requires the Local Agency Formation Commission (LAFCO) to develop and determine the sphere of influence (SOI) of each local governmental agency under LAFCO jurisdiction within the County; and

WHEREAS, Government Section 56428(a) authorizes the District to file a written request with the executive officer of LAFCO requesting an amendment to its SOI; and

WHEREAS, the Board of Directors of the Santa Ynez Community Services District (the "District") desires LAFCO to initiate proceedings pursuant to the Cortese-Knox-Hertzberg Local Government Reorganization Act of 2000, commencing with Section 56000 of the California Government Code, for the approval of a SOI (expansion of approximately 440 acres); and

WHEREAS, a description of the boundaries of the SOI expansion area is attached hereto as Exhibits "A" and by this reference incorporated herein; and

WHEREAS, the District is already formed and there are adequate and reliable resources available to enable the District to meet the needs of the current and future residents and to serve Los Olivos sufficiently; and

WHEREAS, with the resources available to it, the District is financially capable of providing services to its existing customers and future customers of Los Olivos; and

WHEREAS, the area to be added to the District's SOI pursuant to this Resolution is not contiguous to the District's current boundaries. The District's principal act (Government Code Section 61000 et seq.) provides at Section 61007 that noncontiguous territory may be included in the District. Pursuant to Government Code Section 56119, the District's principal act governs as to the contiguity or noncontiguity of territory.

WHEREAS, the Los Olivos area is identified and named as a problem area in the Santa Barbara County Local Area Management Plan (LAMP).

NOW, THEREFORE, BE IT RESOLVED by the Board of Directors of the Santa Ynez Community Services District as follows:

1. The Board of Directors hereby requests that LAFCO approve the expansion of the District's sphere of influence to include Los Olivos as outlined in Exhibit A:
2. The expansion of the sphere of influence is for public health and safety purposes.


PASSED AND ADOPTED this 28th day of October, 2015, by the following vote of the Board of Directors of the Santa Ynez Community Services District:

AYES: Mueller, Marks, Higgins, Maler


NOES: Seymour

ABSENT:

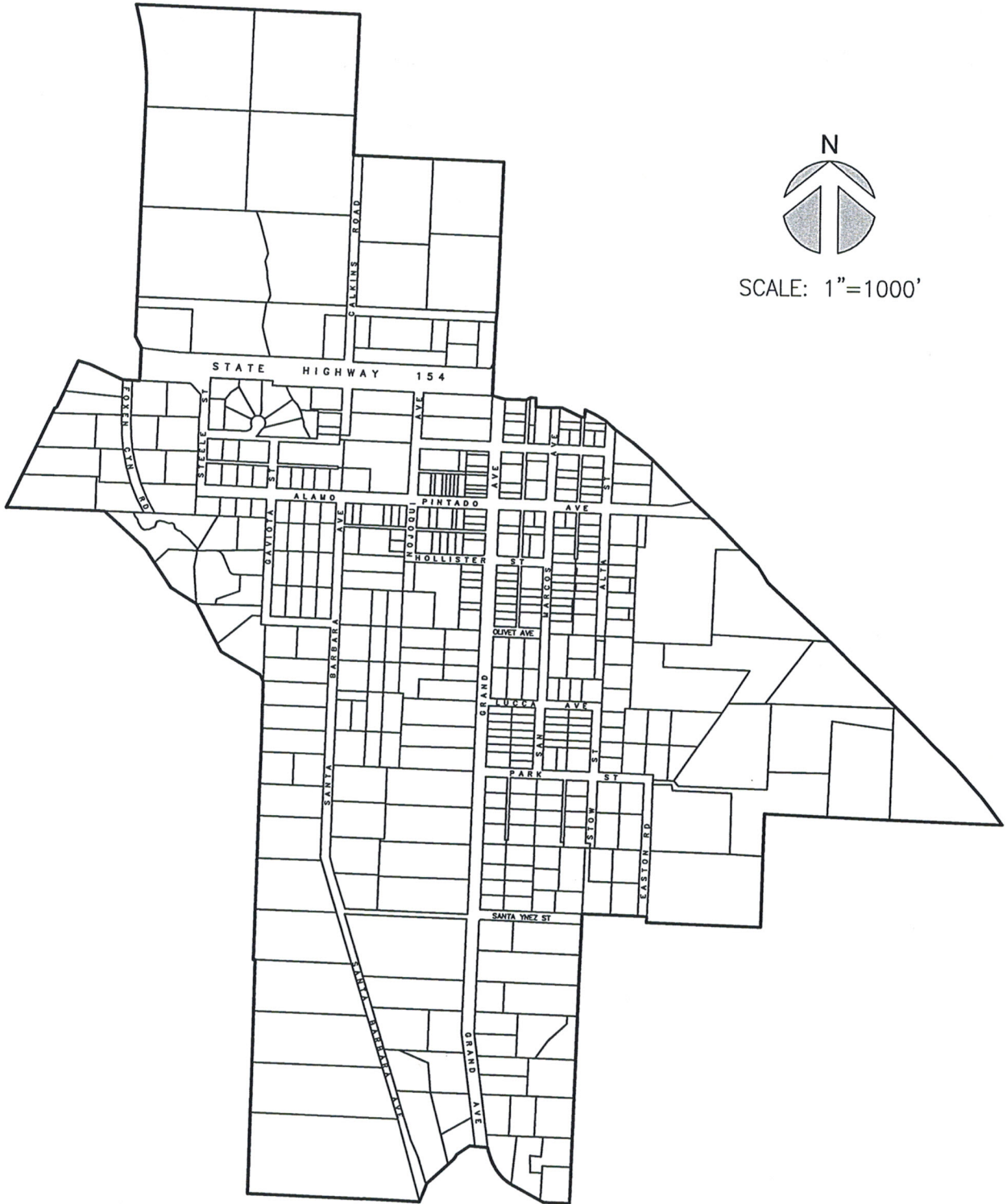
ABSTAIN:


Board President

ATTEST:


Board Secretary

Proposed Los Olivos Addition to the Sphere of Influence Area
of the Santa Ynez Community Services District



SCALE: 1"=1000'



201 N. Calle Cesar Chavez, Ste 300
 Santa Barbara, CA 93103
 805.692.6921 Phone

ENGINEERING
 PLANNING
 SURVEYING
 CONSTRUCTION MANAGEMENT

SYCSD.150411_SPA Parcels.dwg * 10/22/2015 * RLS * E-FILE

Number of Assessor's Parcels = 421
 Total Area of Parcels = 440± Acres

BUSINESS ITEM NO. 3

Figure 2-1
Septic System Usage and Focus Areas

